






**KEY**

-  Site Boundary (1.21 Ha)
-  Landscaping / Recreation Land (0.22 Ha)
-  LDP Settlement Boundary

|   |   |  |  |
|---|---|--|--|
|    |   | <h2 style="margin: 0;">Appendix 1</h2> <h1 style="margin: 0;">Maesteg Washery<br/>East Site</h1>   |  |
| <p><b>Scale:</b><br/>1:2750<br/>@ A4 Portrait</p>   | <p><b>Date Issued:</b><br/>18/06/2014</p> |   |  |
| <p>Mark Shephard<br/>Corporate Director<br/>- Communities<br/>Communities Directorate,<br/>Bridgend County Borough<br/>Council, Civic Offices,<br/>Angel Street,<br/>Bridgend CF31 4WB.</p> |   | <p>© Crown Copyright and database rights (2014) Ordnance Survey (100023405)<br/>© Hawlfraint a hawliau cronfa ddata'r Goron (2014) Rhif Trwydded yr Arolwg Ordnans (100023405)<br/>© Cities Revealed Aerial Photography copyright, The GeoInformation Group (2009)</p> |  |
| <p><b>Planning Services Tel: (01656) 643176/643552</b></p>  |   |  |  |